85.01
ngen, The Netherlands
The Netherlands

SOMALIA 1:2,000,000

NATIONAL TSETSE AND TRYPANOSOMIASIS CONTROL PROJECT

LIVESTOCK DISTRIBUTION IN THE JILAAL SEASON, 1984 | **MAP 5**

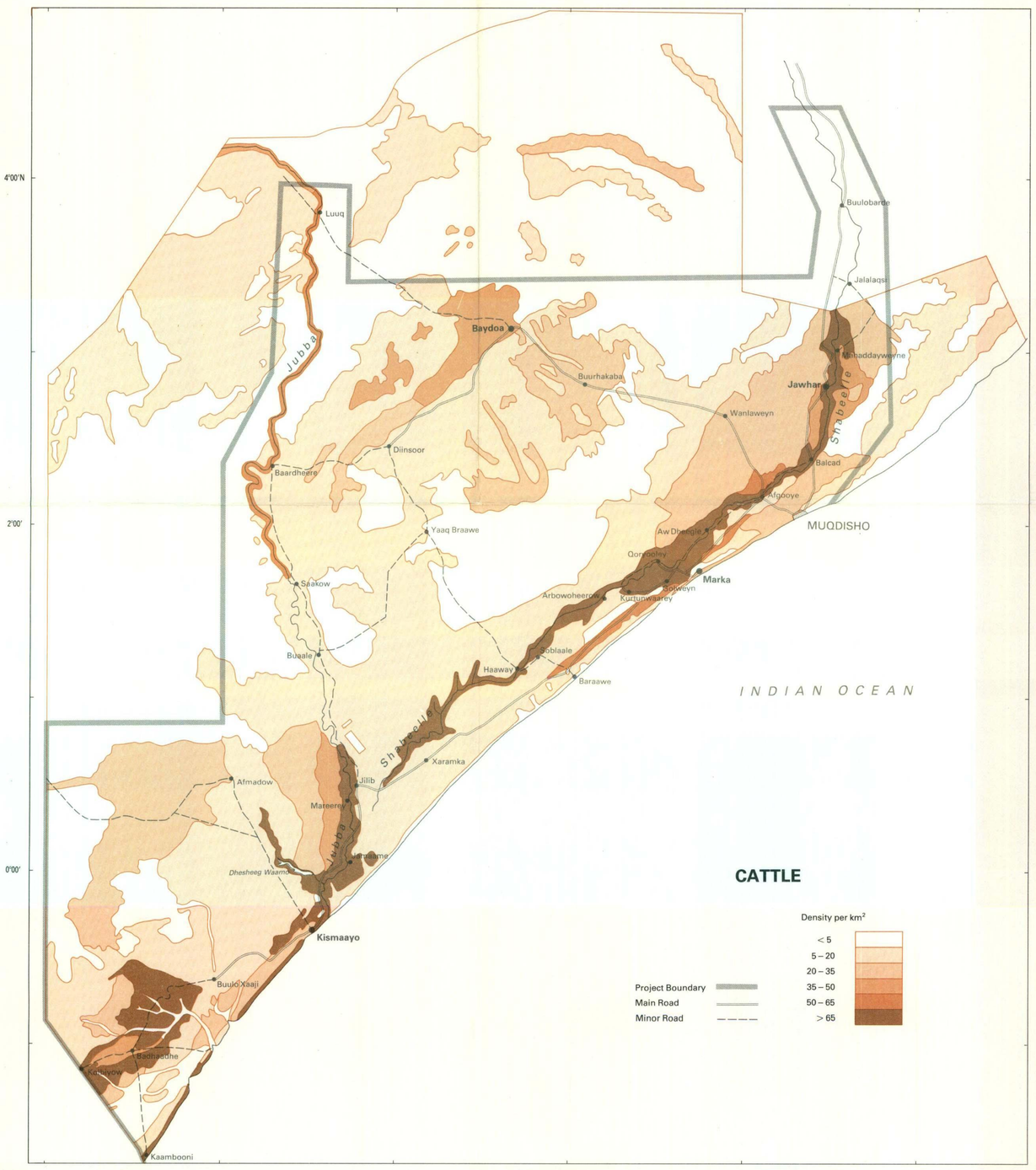

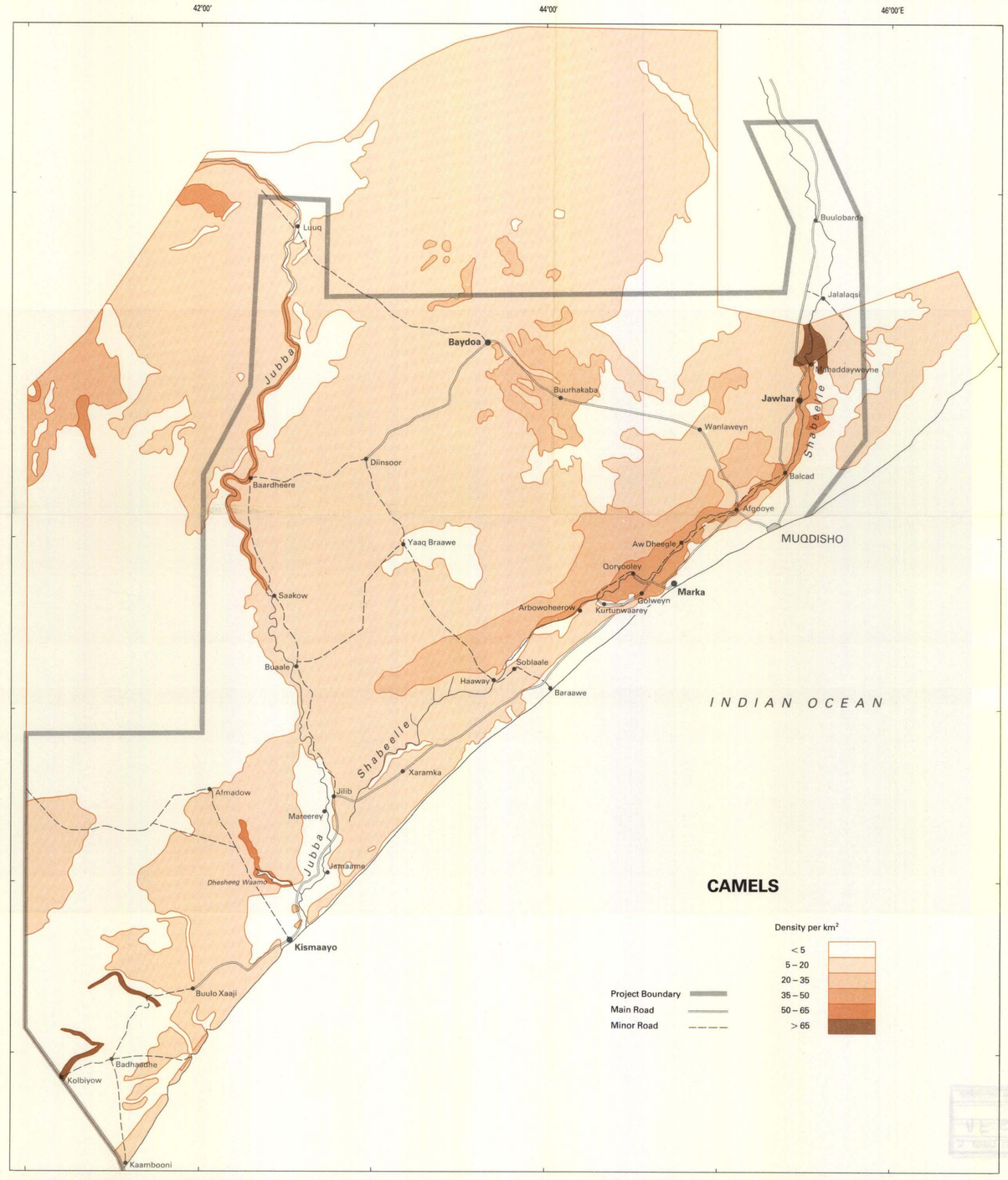

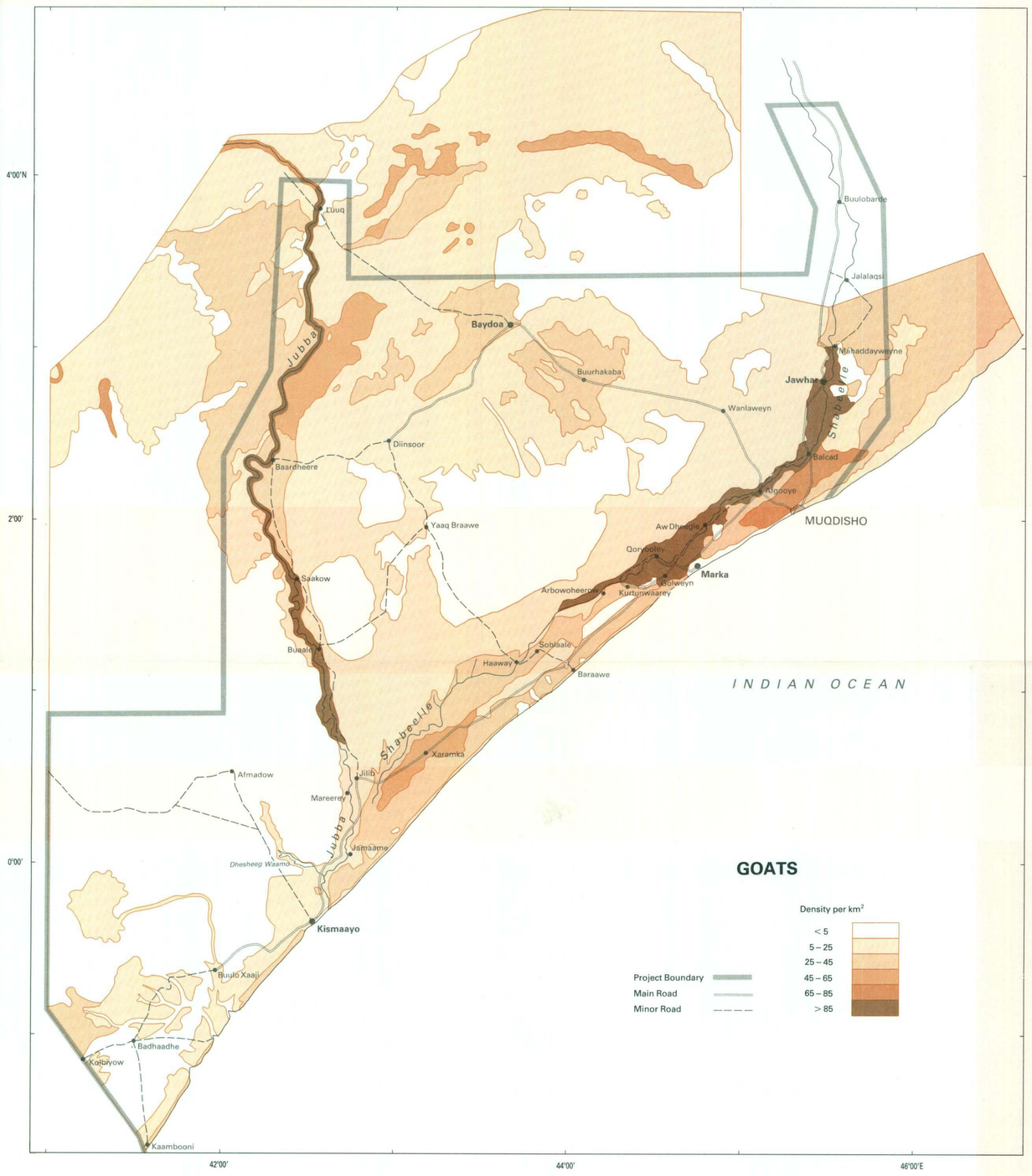

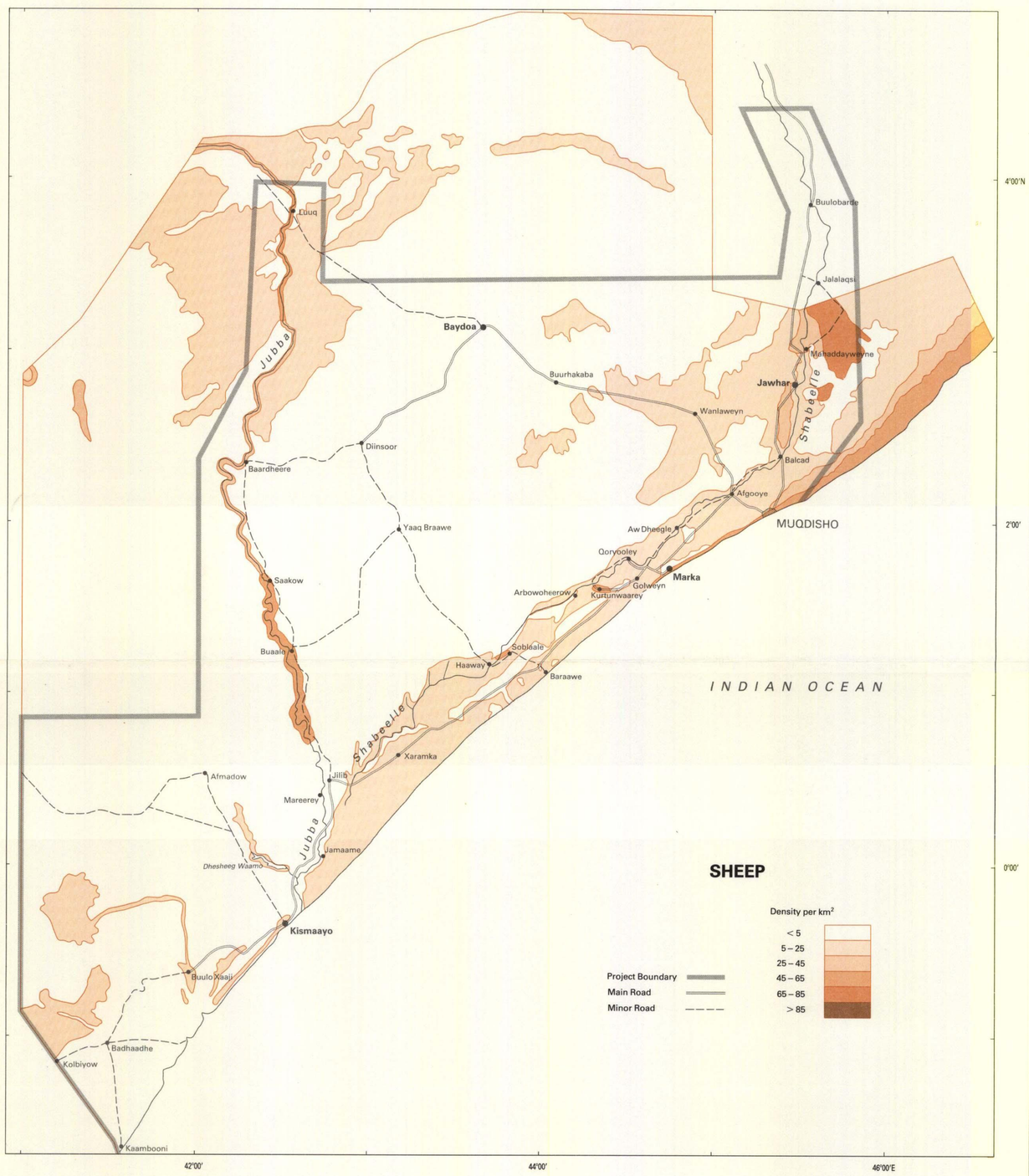

This map accompanies *Project Report 148, Land Use in Southern Somalia*, published by the Land Resources Development Centre, Overseas Development Administration, Tolworth Tower, Surbiton, Surrey, England, KT6 7DY.

© Somali Democratic Republic 1985

SCALE 1:2,000,000

Kilometres 20 0 40 80 120 160 200 240 Kilometres

Prepared by the Land Resources Development Centre 1985.
Base map derived from best available sources.
Data on stocking densities derived from low-level aerial census by Resource Management and Research Ltd., March 1984, and provided by the National Range Agency, Muqdisho.

Rep148/SOM/MJM/17